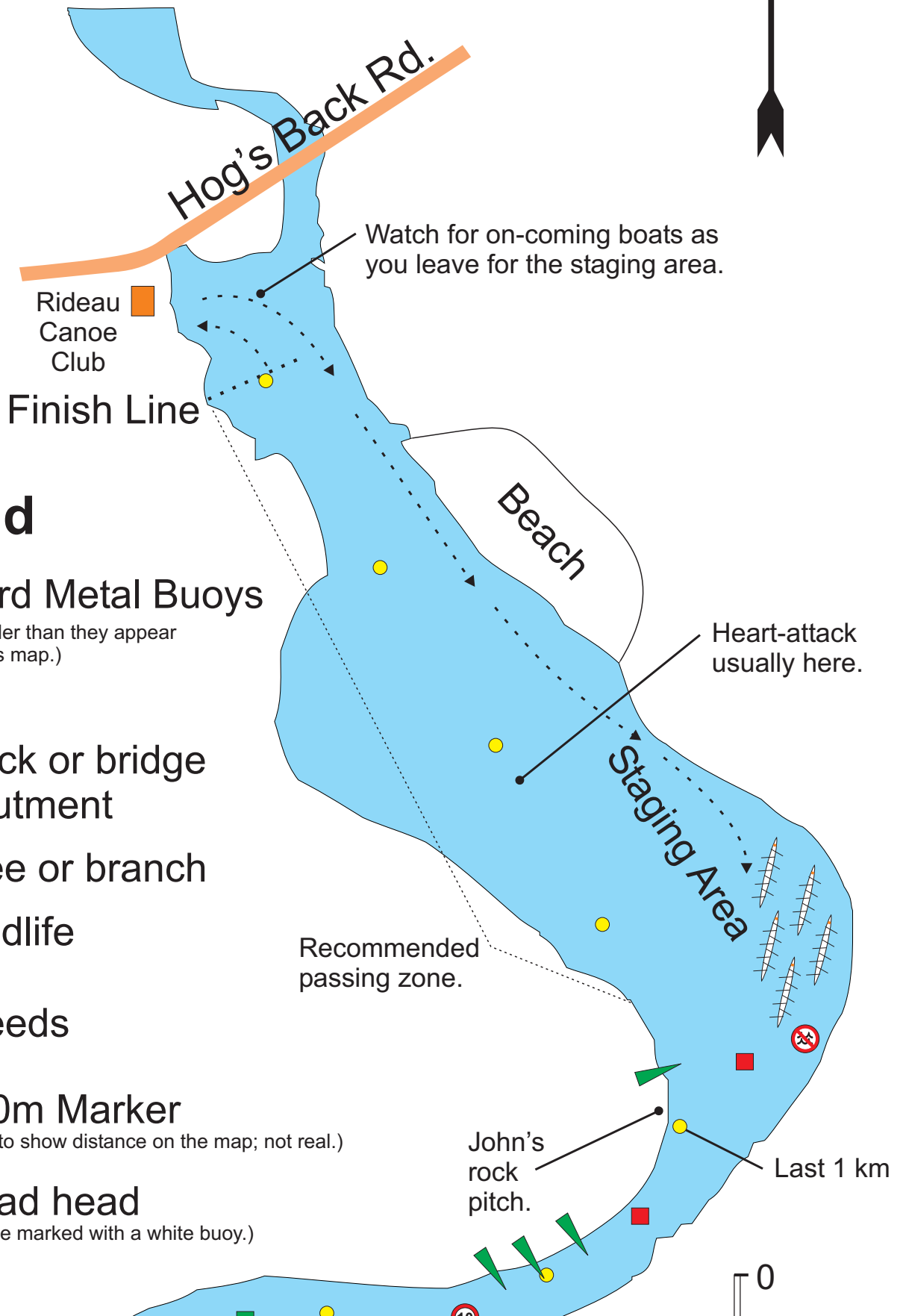











Head of the Rideau

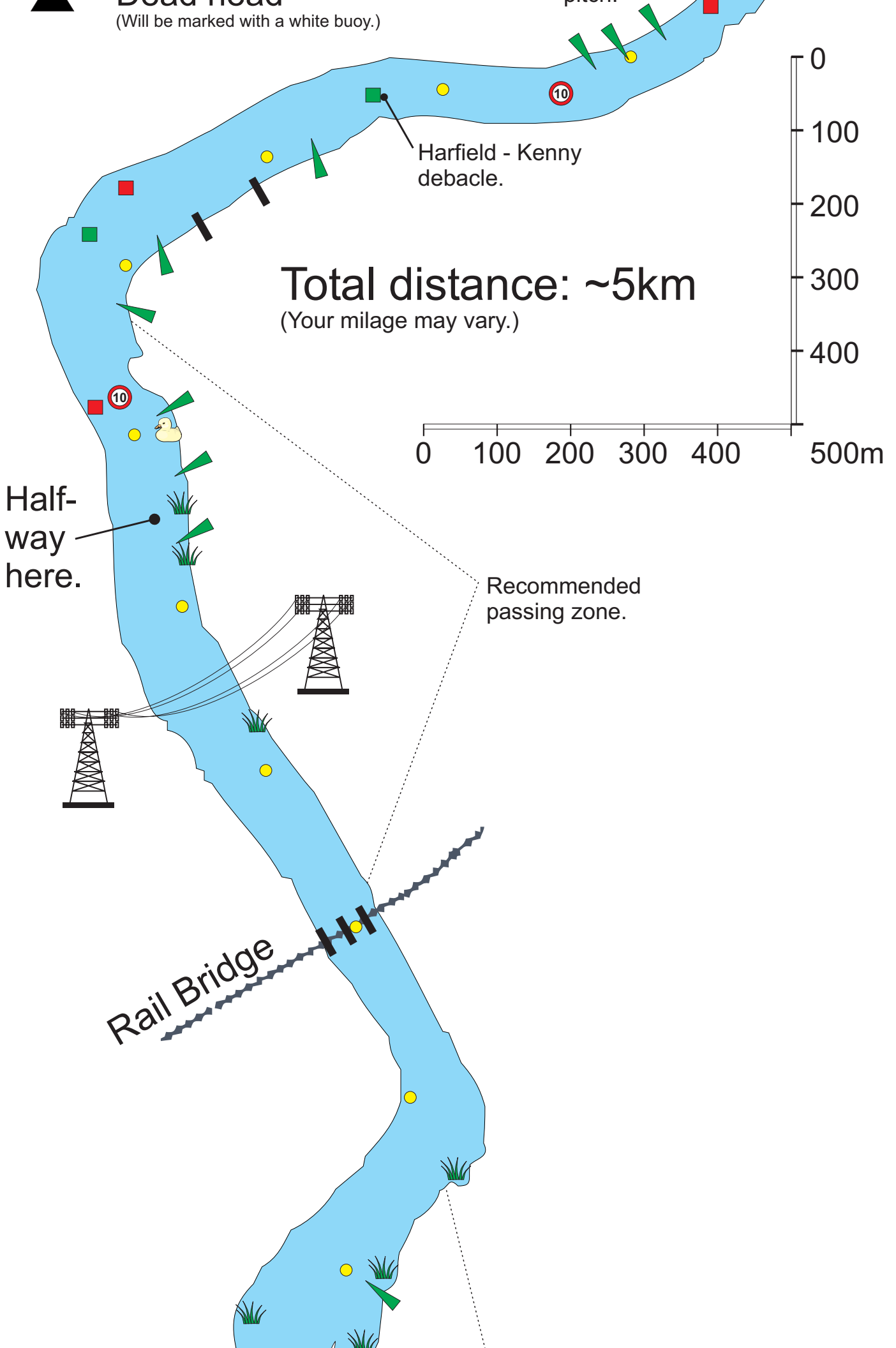
Course Map



Legend

-  **Hard Metal Buoys**
(Smaller than they appear on this map.)
-  
-  **Dock or bridge abutment**
-  **Tree or branch**
-  **Wildlife**
-  **Weeds**
-  **250m Marker**
(Only to show distance on the map; not real.)
-  **Dead head**
(Will be marked with a white buoy.)

Dead head
(Will be marked with a white buoy.)



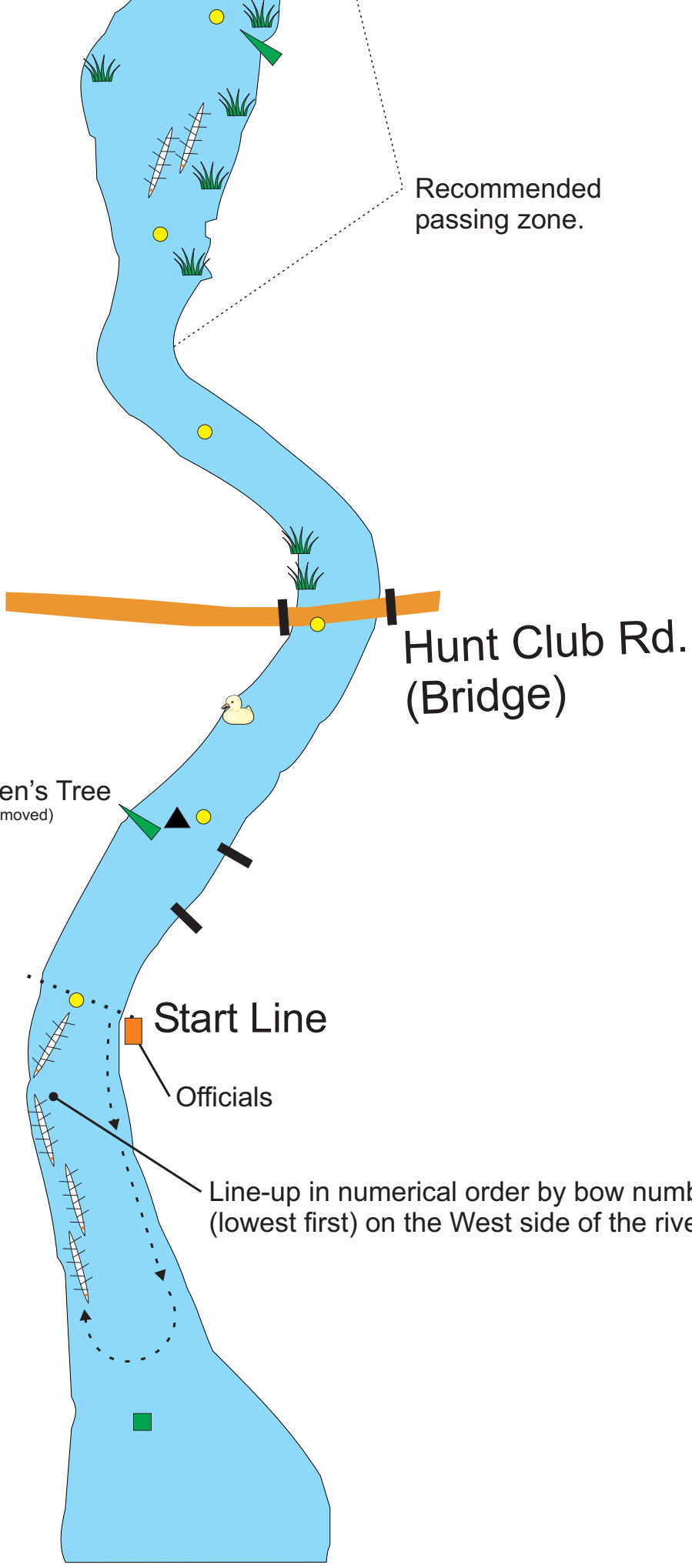
Harfield - Kenny debacle.

Total distance: ~5km
(Your milage may vary.)

Half-way here.

Recommended passing zone.

Rail Bridge



Recommended passing zone.

Hunt Club Rd. (Bridge)

Ken's Tree (removed)

Start Line

Officials

Line-up in numerical order by bow number (lowest first) on the West side of the river.